

Enjoy the heart of Cashiers on the **Cashiers Greenway Ramble** - an extensive network of trails, sidewalks, and pedestrian-friendly roads connecting Cashiers' in-town parks, commercial districts, and community buildings. Conveniently park once and walk!

### Leave No Trace

No matter which trail you choose, follow these Leave No Trace principles to ensure future ramblers will enjoy our beautiful outdoor spaces for many generations to come.

1. Plan & prepare - check the weather and bring a map.
2. Remain on established trails whenever possible to minimize the impact on the land.
3. Dispose of waste properly - pack it in, pack it out.
4. Leave what you find and don't carve into trees or historic structures.
5. Respect wildlife - always give them proper space and leave their resources.
6. Be considerate of others - including cleaning up after your pets.

Learn more at **LNT.org**

### Day Hiking Essentials

The Glenville-Cashiers Rescue Squad encourages you to be **PANNIC Free** when hiking by remembering these tips:

Preparation  
Appropriate Clothing  
Navigation  
Nutrition  
Illumination  
Communication  
First Aid

EMERGENCY:  
call **911**

**Look Both Ways • Drive the Speed Limit**

## VISION CASHIERS

IMPROVING TOMORROW...*Today*

&

### FRIENDS OF THE CASHIERS GREENWAY RAMBLE

Vision Cashiers is a volunteer organization dedicated to those who live, work, and play in Cashiers, North Carolina. Operating as a 501(c)(3) public charity, volunteer leaders work to solve problems and guide the growth of Cashiers.

The mission of Vision Cashiers is to foster and encourage prudent, sustainable growth of the Cashiers area so that our community can prosper as a year-round economy and destination, preserving and capitalizing on its natural assets and heritage as a great place to live and visit.

Learn more at **visioncashiers.com**




### TRAIL MAP







## FIND YOUR WAY...

-  **TROUT LOOP**
-  **DEER PATH**
-  **SALAMANDER LOOP**
-  **CARDINAL PATH**  
(COMING SOON)
-  **TRAIL**
-  **SIDEWALK**
-  **ROAD**
-  **PARKING**
-  **TRAIL HEAD**
-  **RESTROOM**
-  **CROSSWALK**



**CASHIERS  
GREENWAY  
RAMBLE**



**CASHIERS, NORTH CAROLINA**  
ELEV: 3,484